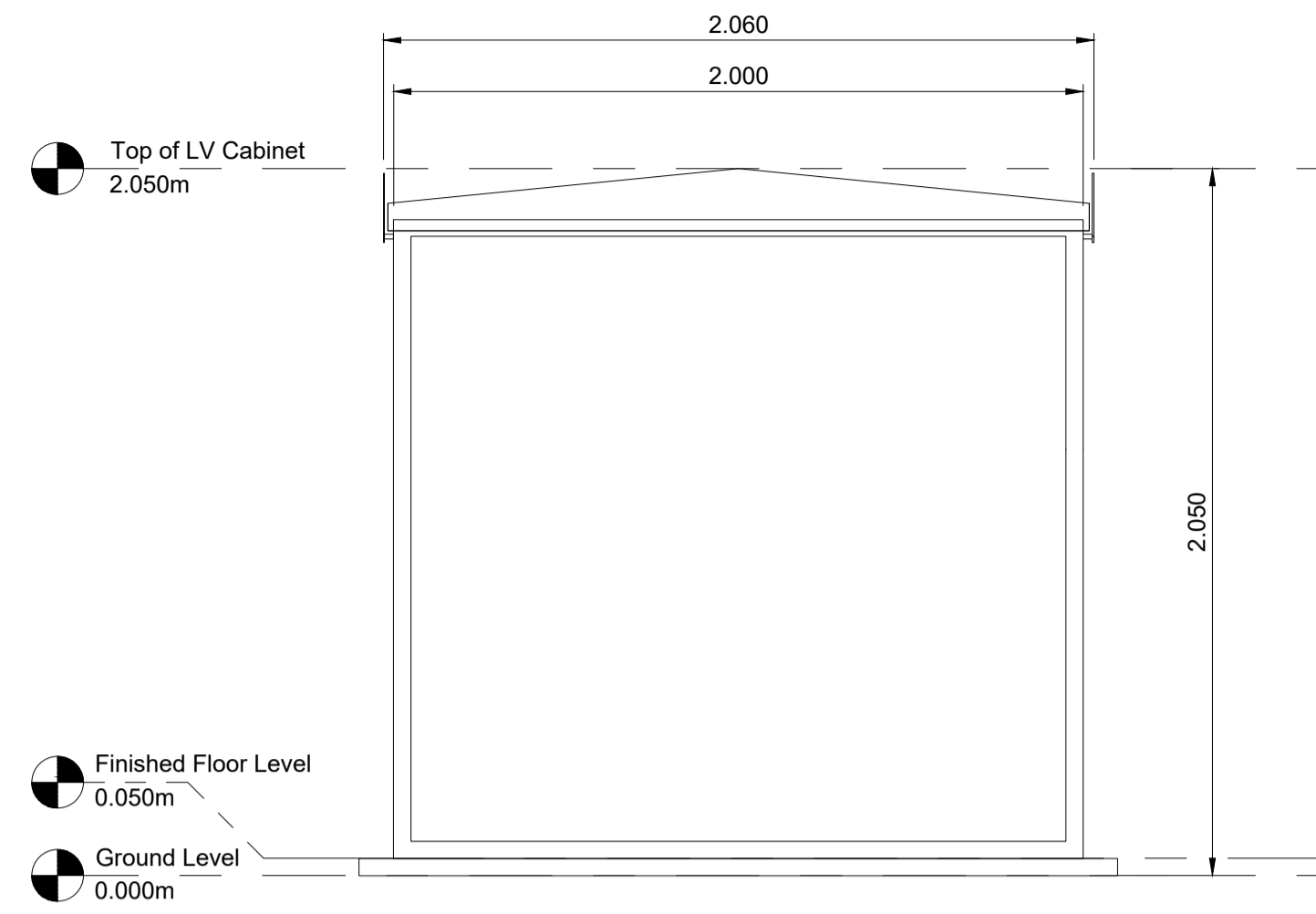
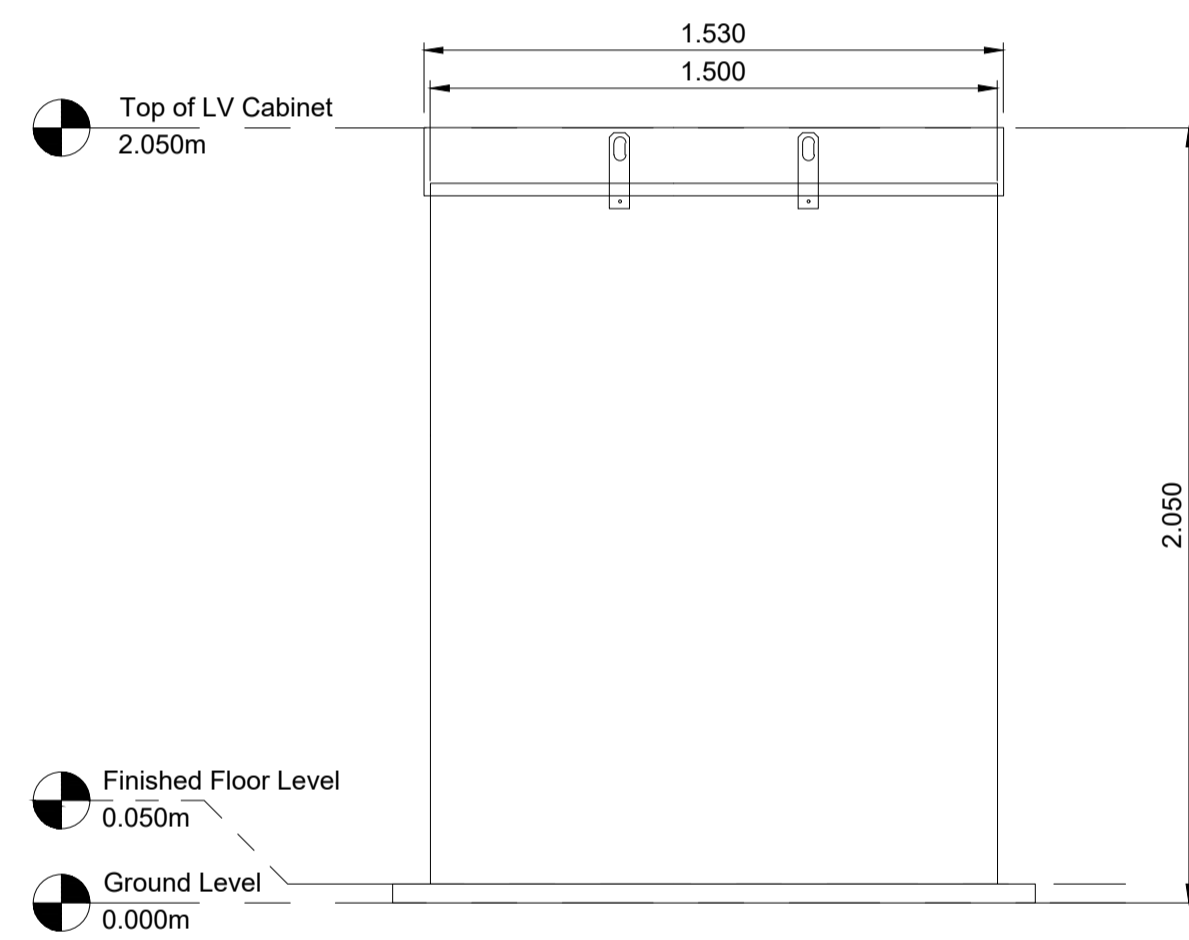


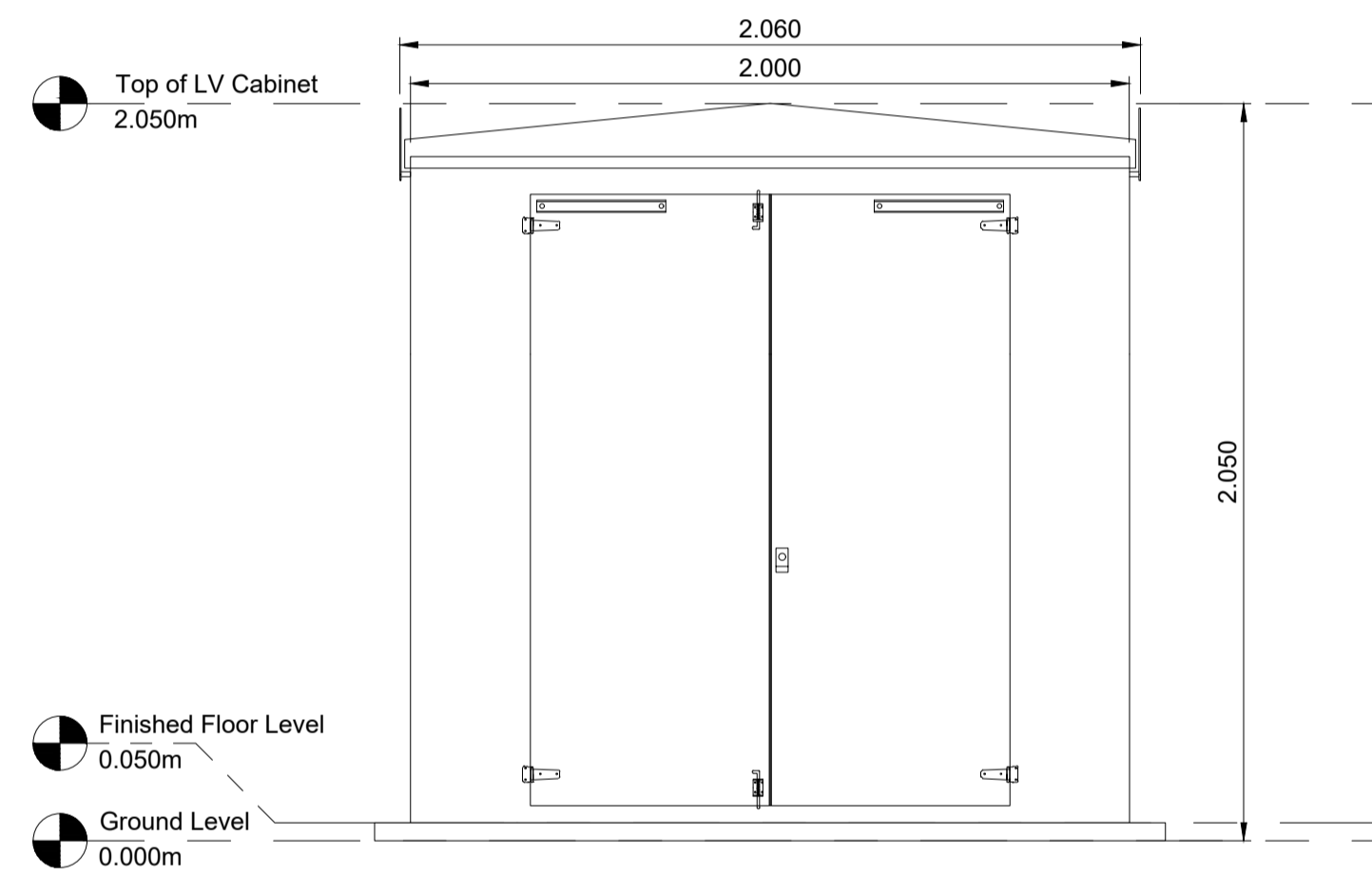
1 LV Cabinet Plan
Scale 1:20 @ A1



2 LV Cabinet North Elevation
Scale 1:20 @ A1




3 LV Cabinet East Elevation
Scale 1:20 @ A1



4 LV Cabinet South Elevation
Scale 1:20 @ A1

Drawing Notes

- All dimensions are shown in metres unless noted otherwise.
- Do not scale from this drawing.



REV	DATE	DESCRIPTION	BY	CHKD
0	19.09.2024	LV Cabinet Plan and Elevations - Original	JH	EW

FIELD
Field
Fora Montacute Yards
186 Shoreditch High Street
London
E1 6HU

PROJECT
Rigifa

TITLE
LV Cabinet
Plan and Elevations

DISCIPLINE
PLANNING

DRAWING STATUS
FOR PLANNING

SCALE	DATE	DRAWN BY	CHECKED BY	APPROVED BY
1:20 @ A1	19.09.2024	JH	EW	RS
PROJECT NO.	DRAWING NO.		REV.	
BTGBRIG01	004.5		00	